

WASHBURN COUNTY FOREST
INTEGRATED MANAGEMENT / PROSPECTUS WORKSHEET
SALE #

Tract # 18-24

DESCRIPTION: NWNE, S1/2NE, N1/2SE, SENW Sec. 1 T38N R12W (Beaver Brook),
NWSW, SWNW Sec. 6 T38N-R11W (Madge)

VOLUME, SPECIES & PRICE:

2600 Tons Oak (~940 cds., 96% red oak and 4% white oak)
240 Tons Mixed Hdwd. (~110 cds. 50% red maple, 23% basswood, 18% ash, 5% white birch and 4% sugar maple)
2.2 ton/cd

500 MBF Oak (96% red oak and 4% white oak)
20 MBF Mixed Hdwd. (49% basswood, 32% red maple and 19% ash)

TOTAL MINIMUM BID \$167,152.00

Note: 1 year contract ending April 1st, 2026.
No harvesting activity from April 1 through July 15. Oak wilt restriction.
No Biomass Harvesting Allowed

CUTTING INSTRUCTIONS:

AREA A[red oak]: Harvest all merchantable oak and mixed hardwood within the designated boundaries except for 1) teal marked trees (leave trees), 2) all aspen and 3) all conifers. All un-merchantable stems >1", except aspen and conifers, shall be severed. (93 acres)

Access, roads & landings:

- No new roads will be permitted. Reconstruction of existing forest trails will be needed for hauling.
- Landings shall be located where indicated on the prospectus map unless prior approval is obtained from the County Forest Administrator.

Seasonal restrictions:

- No harvesting activity from April 1st through July 15th. Oak wilt restrictions.

BMP's:

- No slash will be left in any non-forested wetlands, ephemeral ponds, open water or designated stream channels. Do not operate wheeled or tracked equipment within 15 feet of wetlands, except during frozen conditions.

Slash:

- Logger is encouraged to leave large tops on site away from residual trees.
- Proposed Oak burn site: No slash will be allowed within 10 ft of the residual trees and no large slash piles will be allowed onsite.

Recreation:

- Bike trail surface will have to be restored to at least existing condition and any damaged signs/posts will have to be replaced by the contractor.
- Bike trail shall remain free of debris at all times.

Private Land:

- No slash or logging debris will be left across the blue line onto private land.


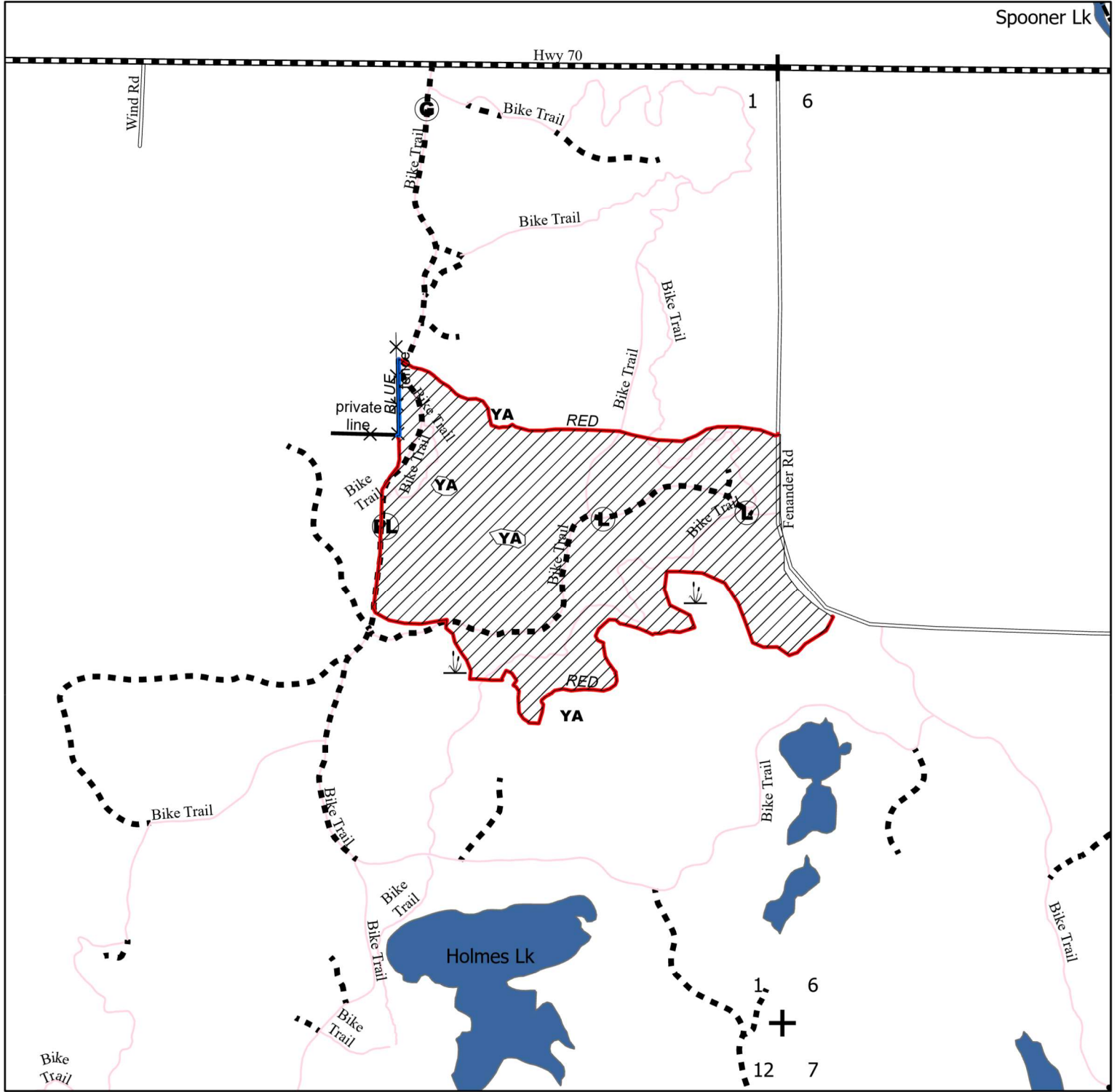
All additional restrictions listed on the prospectus sheet apply unless otherwise specified.












MANAGEMENT CONSIDERATIONS

AREA A: Is a mature 94 year old red oak stand scheduled for a shelterwood harvest. Sale area root rake and salmon blade scarified. Gentle rolling to moderate slopes on sandy loam soils with dry summer logging chance after July 15th.

ACRES 93

WASHBURN COUNTY FOREST
 TIMBER SALE PROSPECTUS - TRACT 18-24
 SEC. 1 T38N-R12W (BEAVER BROOK), SEC. 6 T38N-R11W (MADGE)



- | | | |
|--|--|---|
|  Area A: OR SHWD Harv. |  private line |  Corner |
|  red |  Gate |  Wetland |
|  blue |  Landing |  Young Aspen |
|  fence |  Proposed Landing | |